

RVC2019

Toronto, Ontario

WALKING MAP

Toronto is a highly walkable city where you can experience thriving cultures, exciting attractions, and warm people at every turn, on foot. Enjoy the short stroll to the Convention Centre!

INTERCONTINENTAL TORONTO CENTRE HOTEL TO THE METRO TORONTO CONVENTION CENTRE (MTCC)

Walking time: 3-4 minutes
Distance: 0.35 km or 0.2 miles

➔ **For RVC Registration & appointments in the MTCC's South Building,** head east on Front St. Turn right on Simcoe St. & continue south. Make a right on Bremner Blvd., the entrance will be on your right.

 **InterContinental Toronto Centre Hotel**

 **Four Seasons Centre - Welcome to Canada Reception**

 **UP Express - Air-rail link platform at Union Station. Complimentary to RVC attendees.**

 **Bike Share Toronto**

 **TTC Subway Lines**







IN THE NEIGHBOURHOOD:

1. Union Station (65 Front St. W.)
Toronto's central train station that connects to the Toronto Transit Commission (TTC), the GO Train, VIA Rail, and Toronto Pearson International Airport. It's also the largest and most opulent station in Canada.

2. CN Tower (301 Front St. W.)
The corner of John St. and Front St. gives you one of the best views of the city's most iconic attraction. Admire it from afar or get extra close – all the way up to 1,168 ft.!

3. Rogers Centre (1 Blue Jays Way)
West of the MTCC is one of the world's most exciting entertainment centres. This massive domed stadium with a fully retractable roof is home to the Toronto Blue Jays baseball team.

4. Steam Whistle Brewery (255 Bremner Blvd.)
Nearby the MTCC South Building is the historic railway roundhouse. Here you'll find Steam Whistle's eco-friendly brewery. Take a tour or just grab some cold ones.



TORONTO